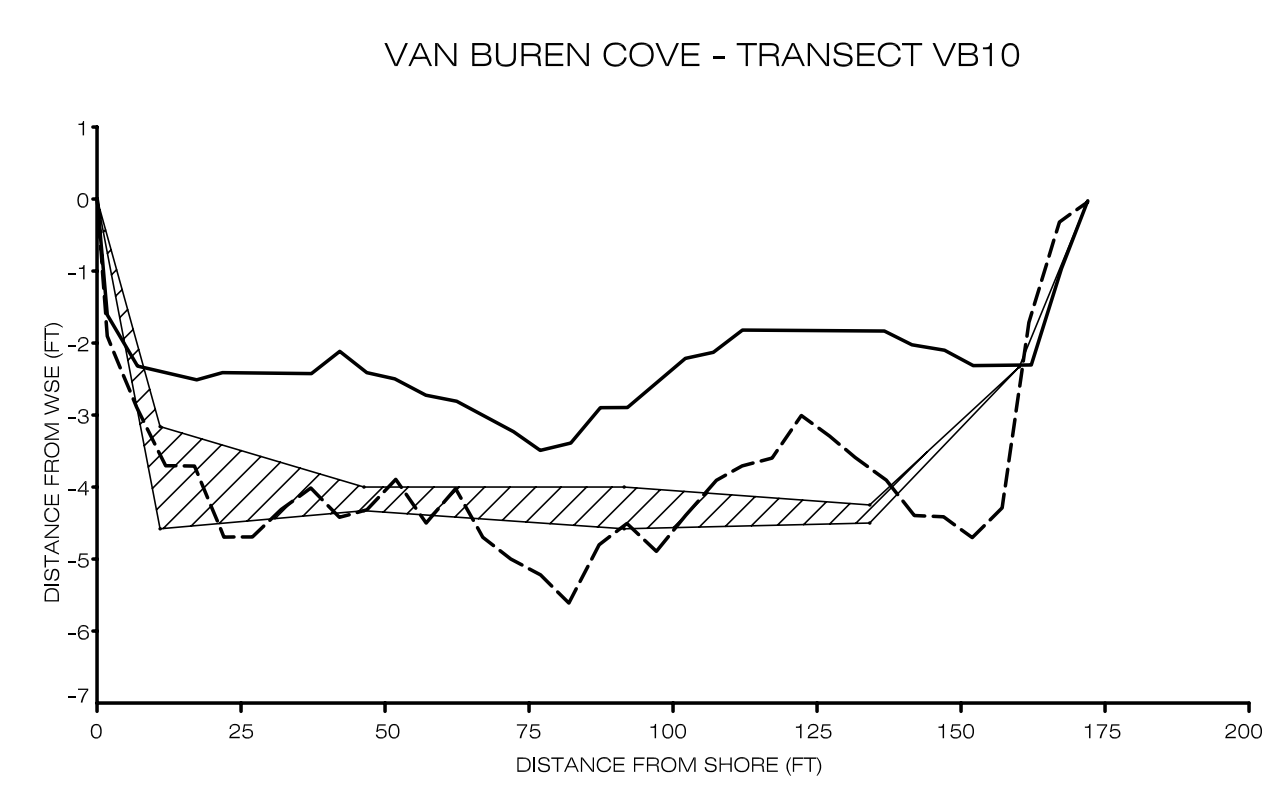
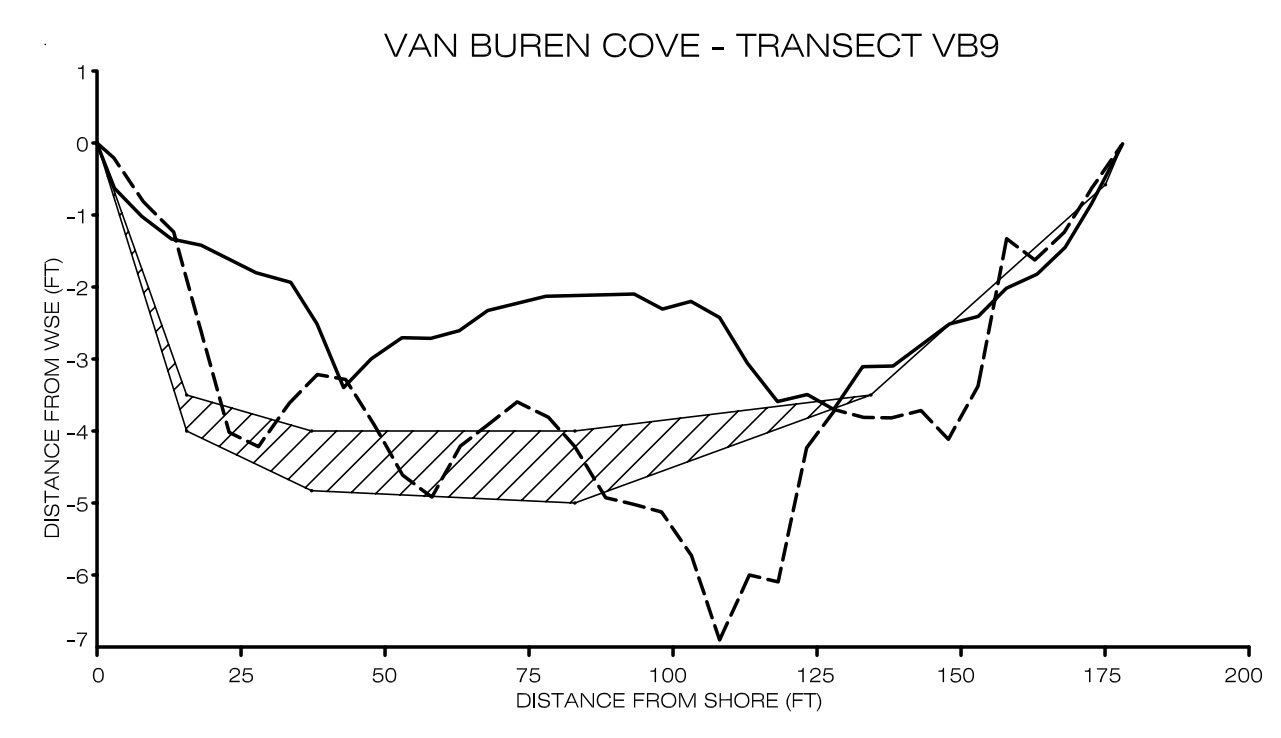
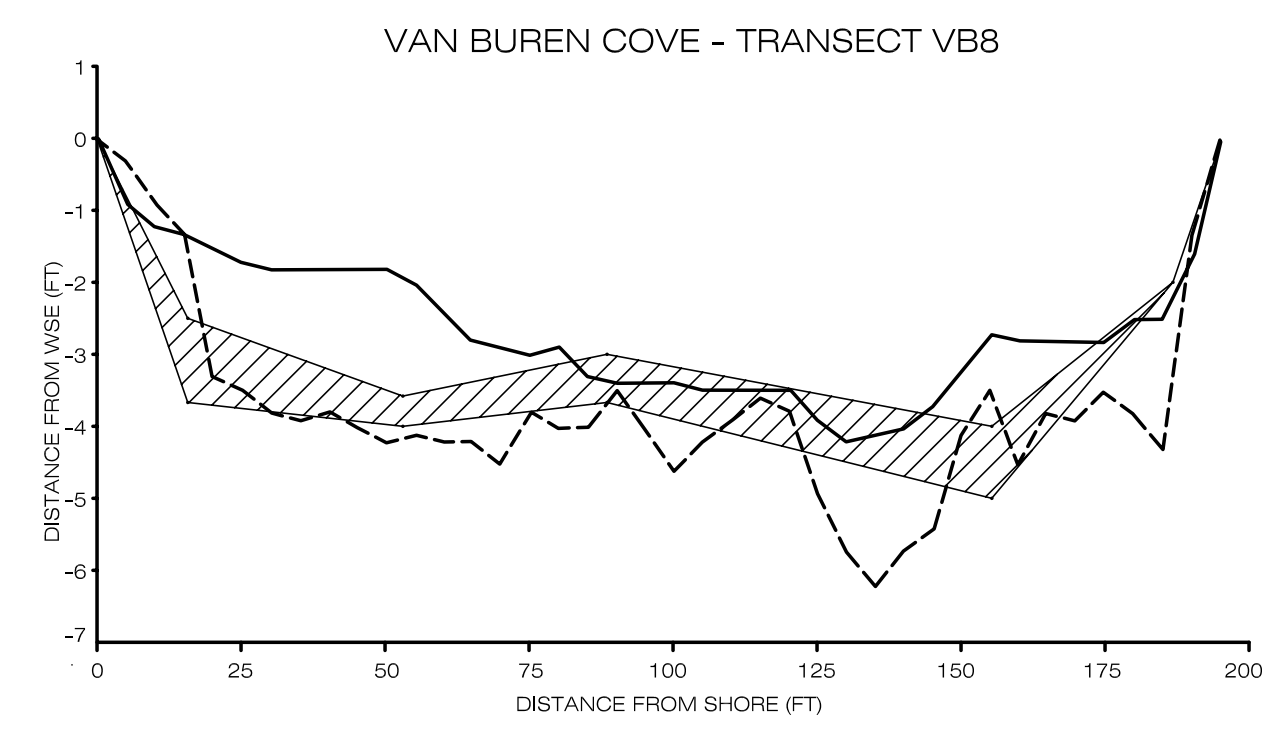
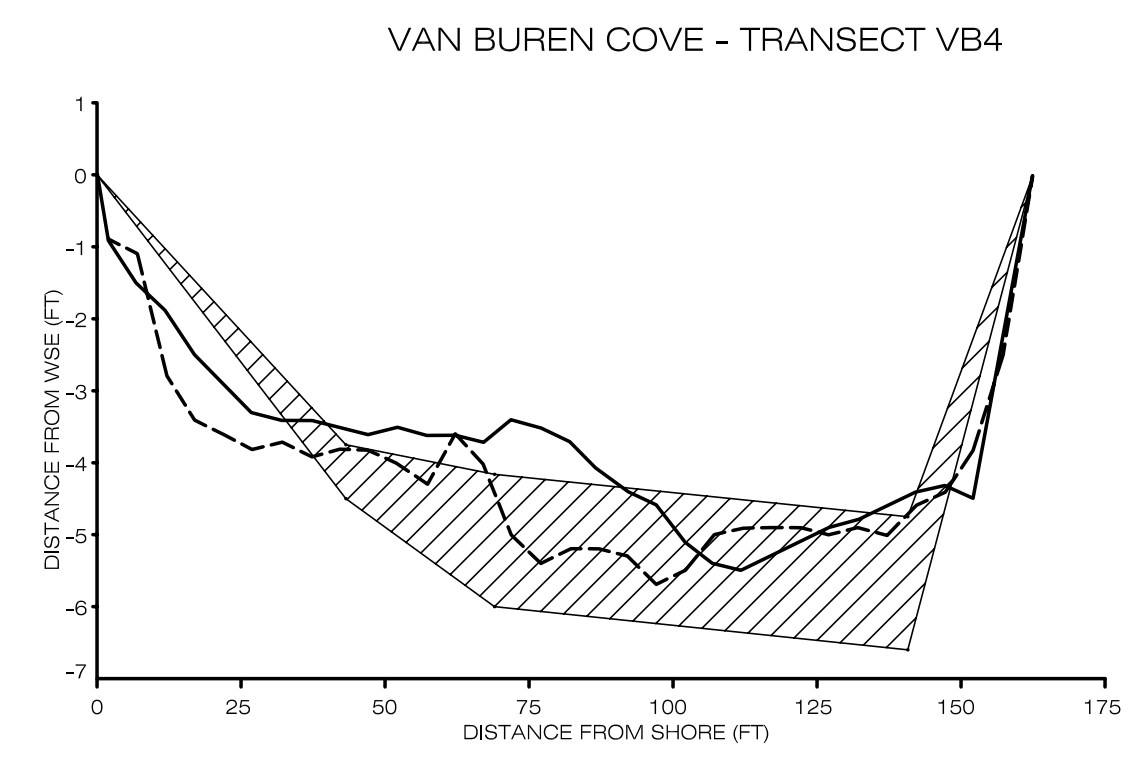
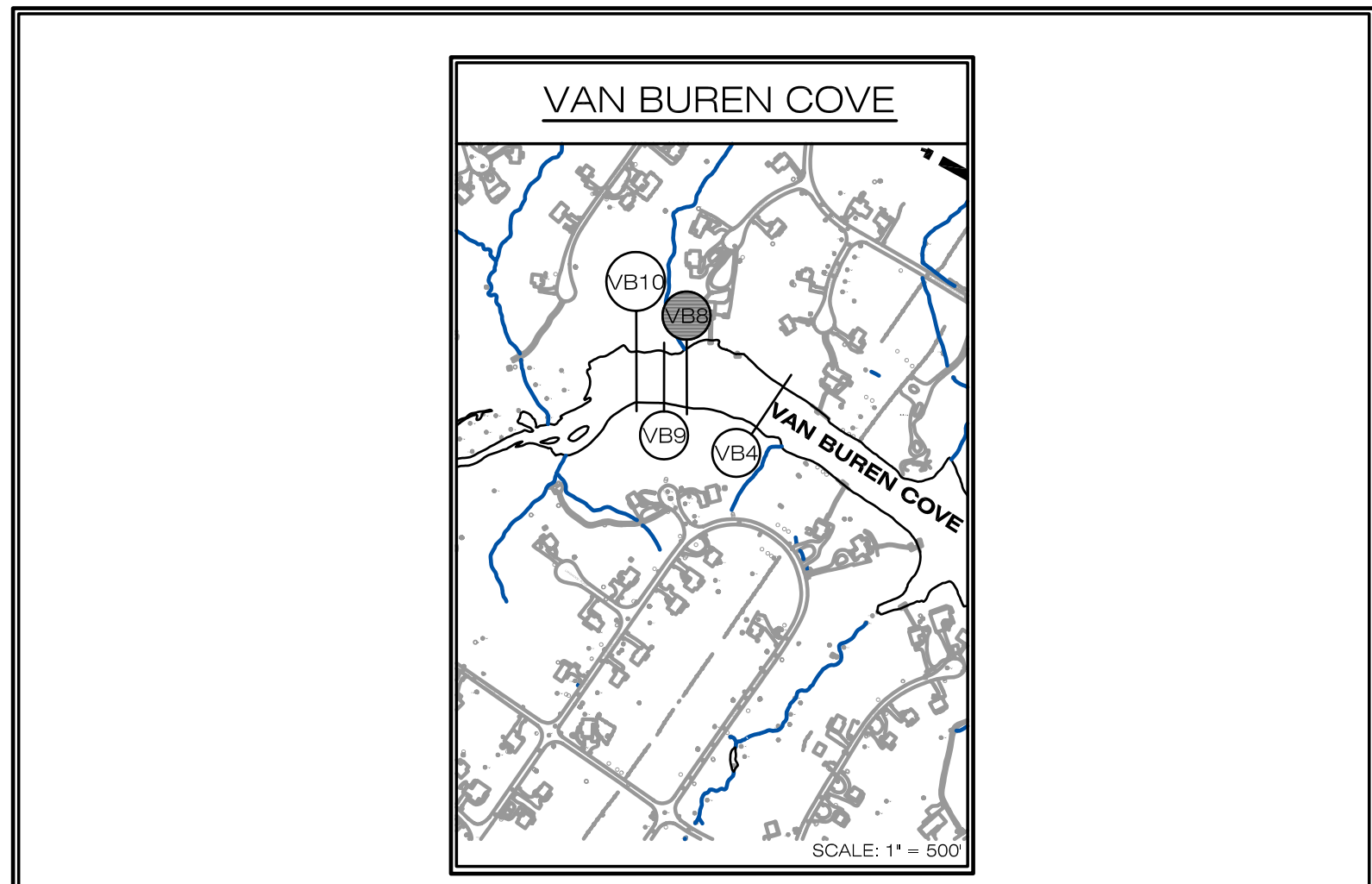
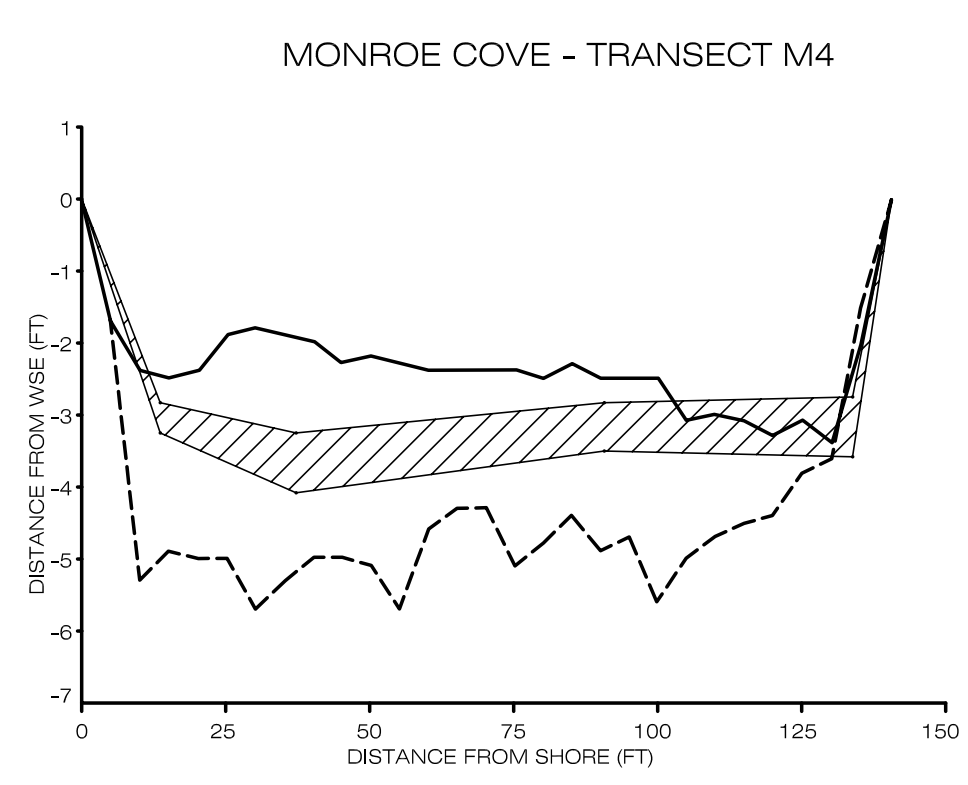
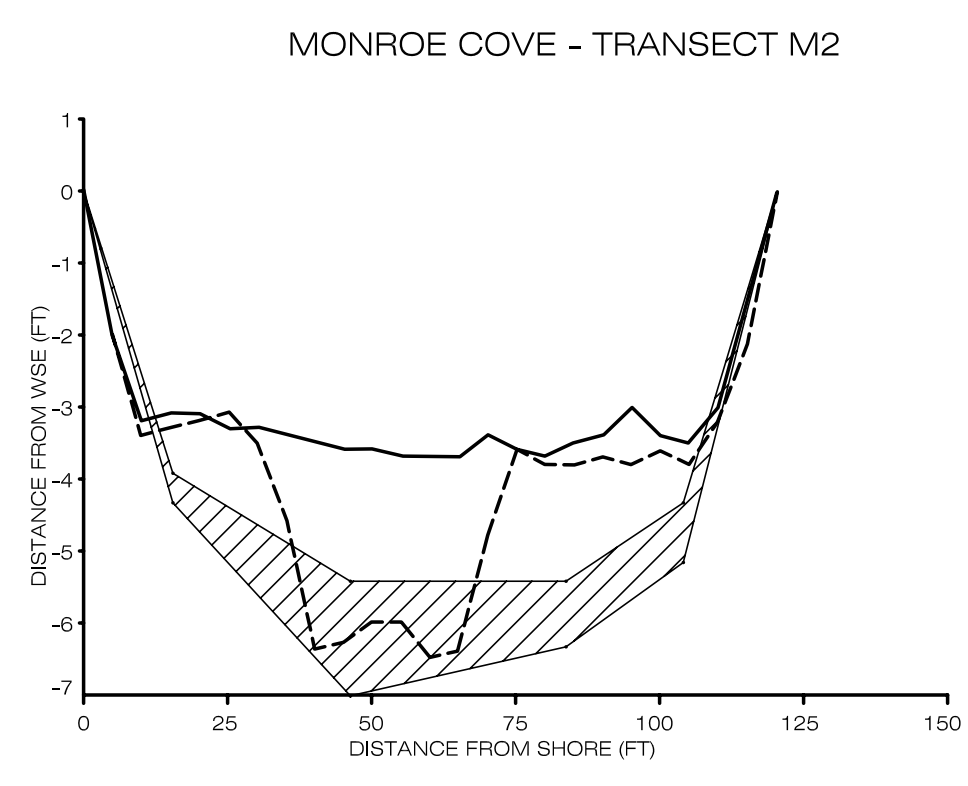
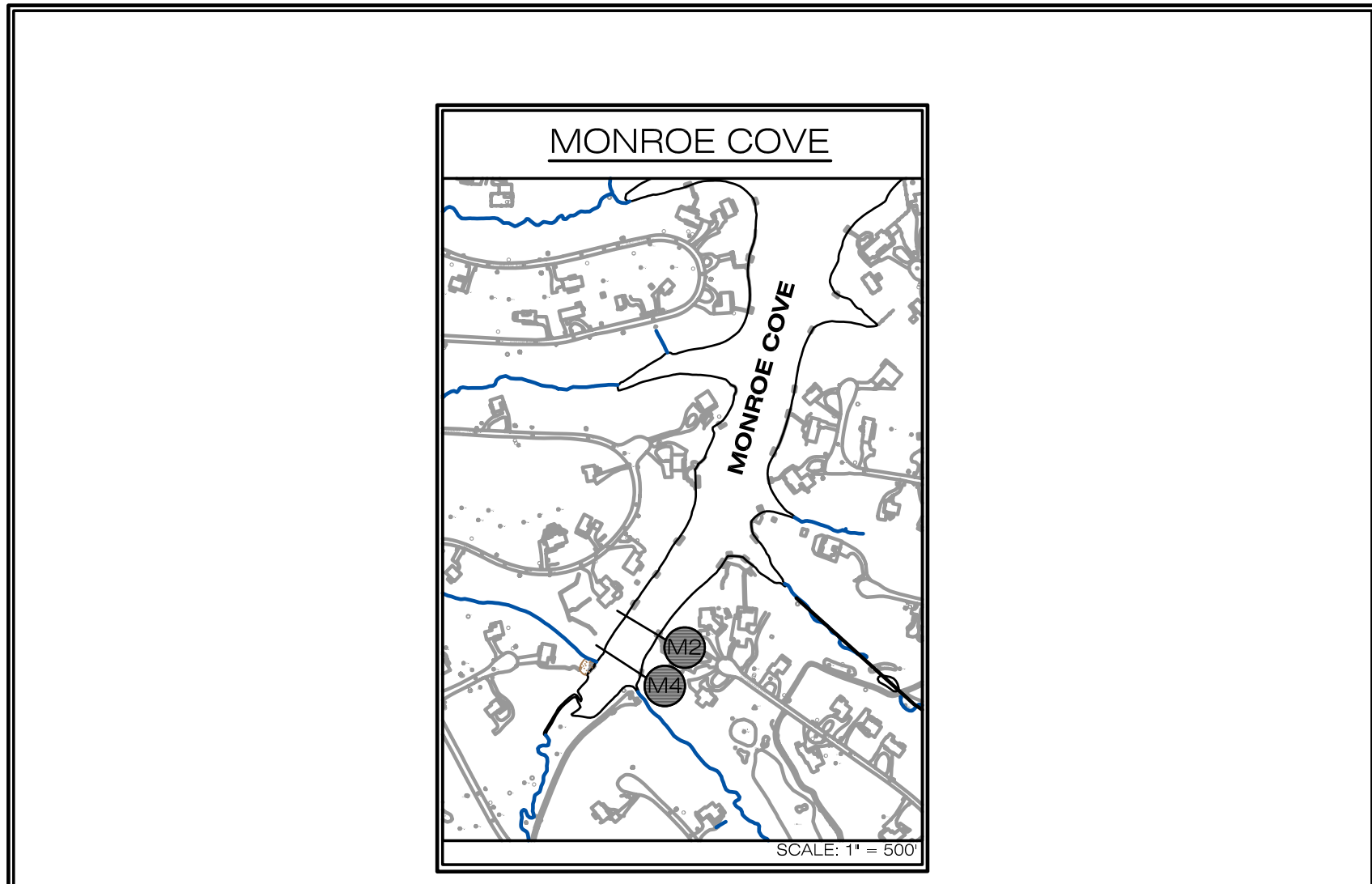
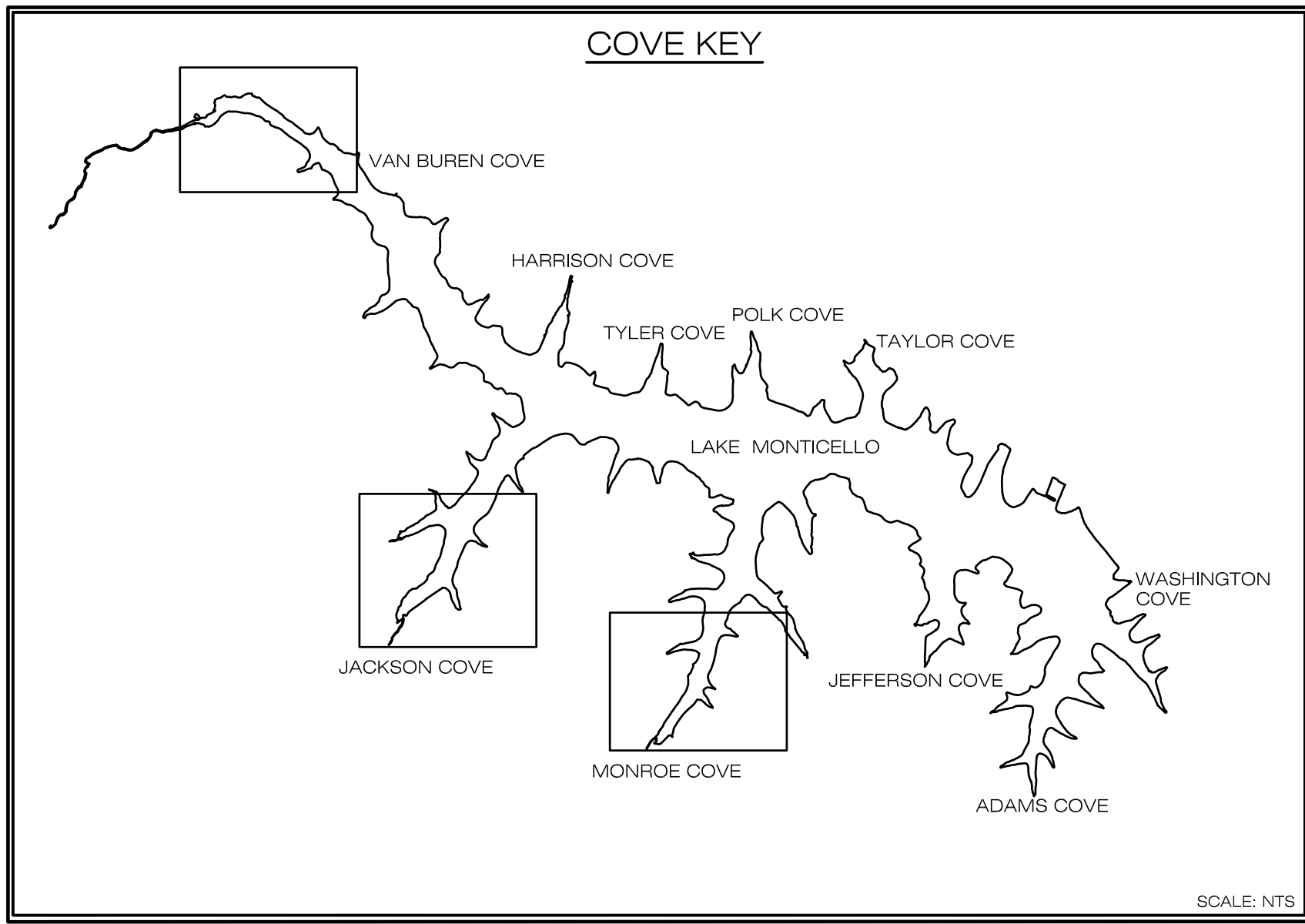


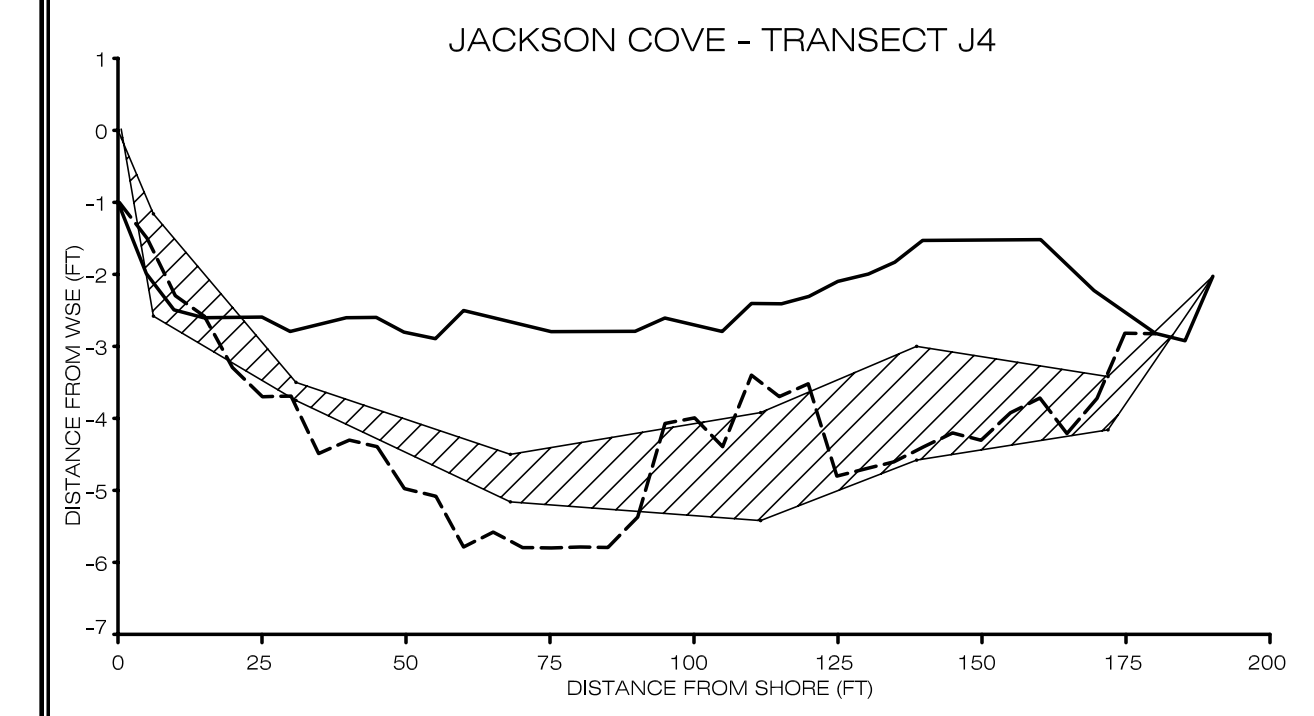
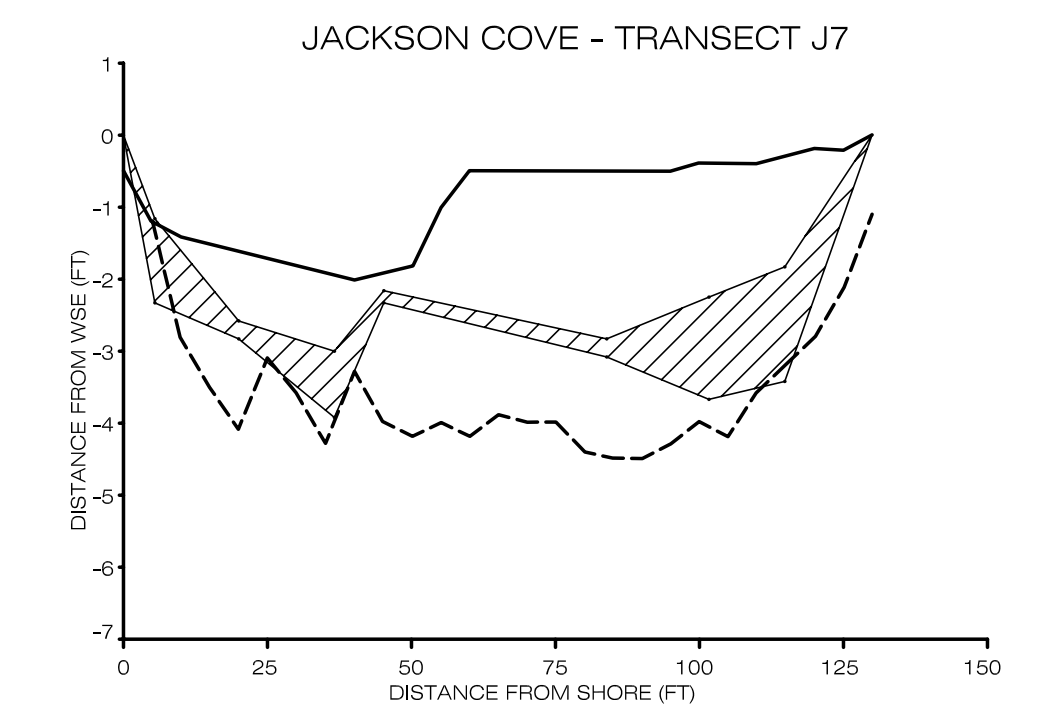
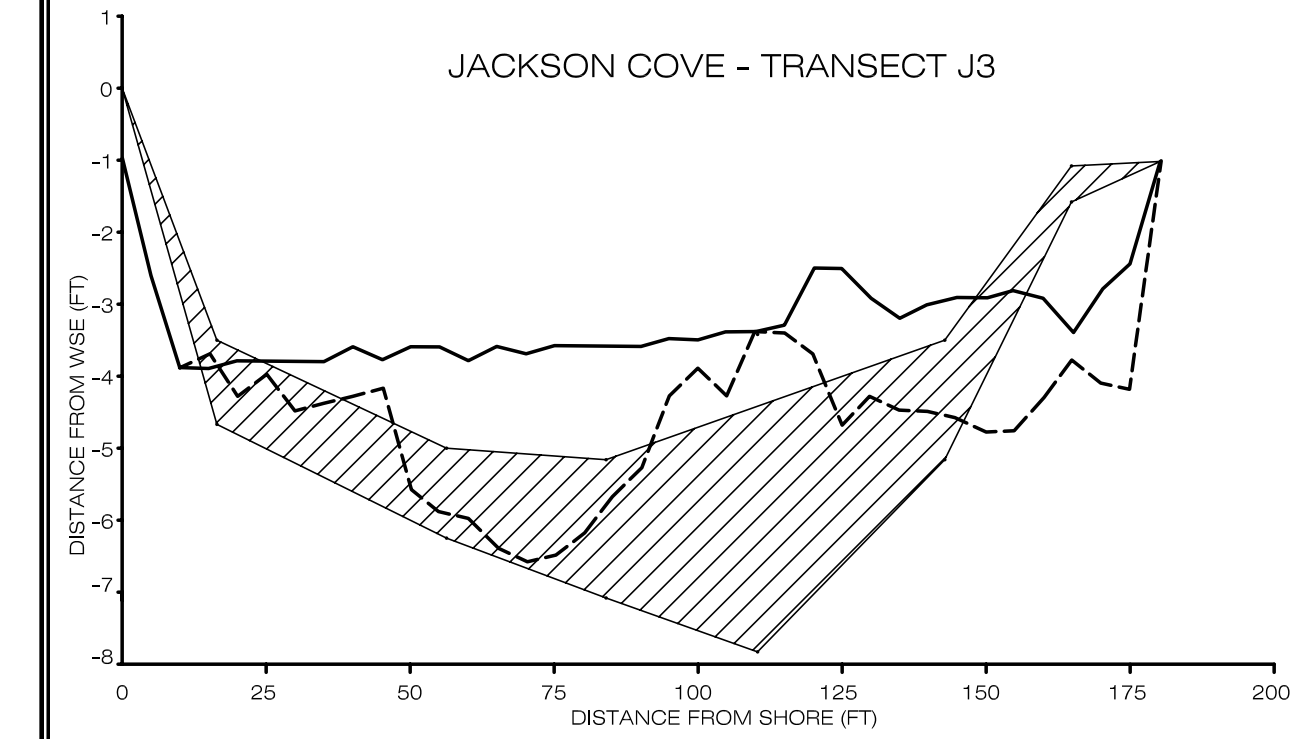
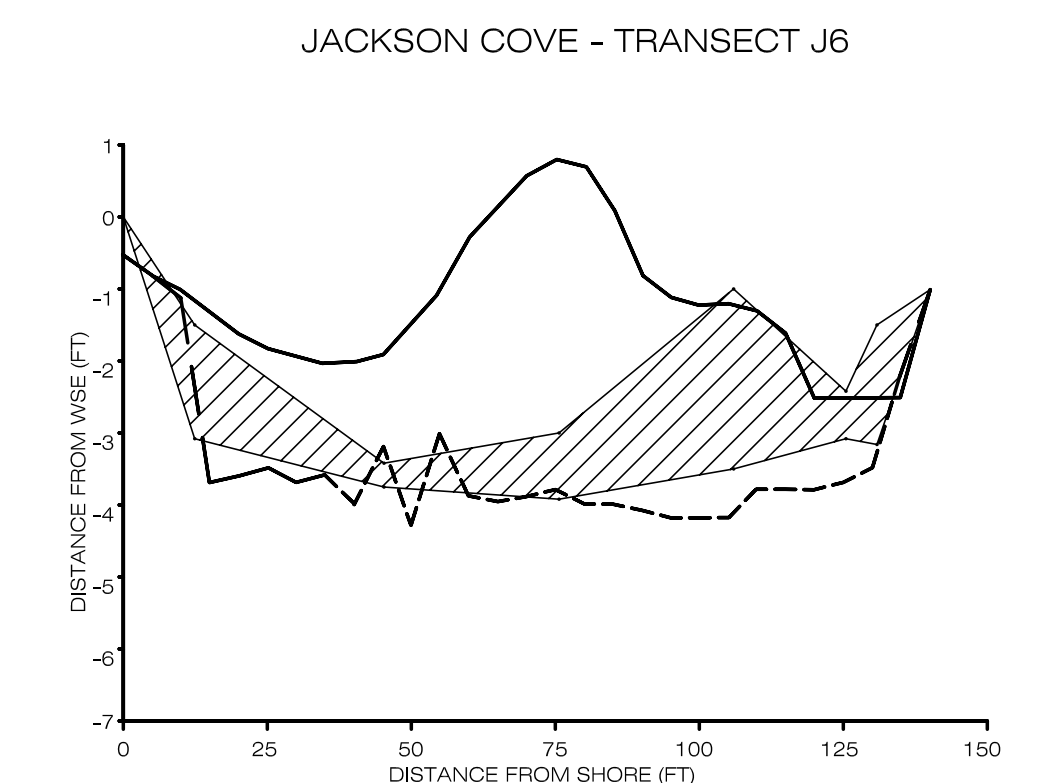
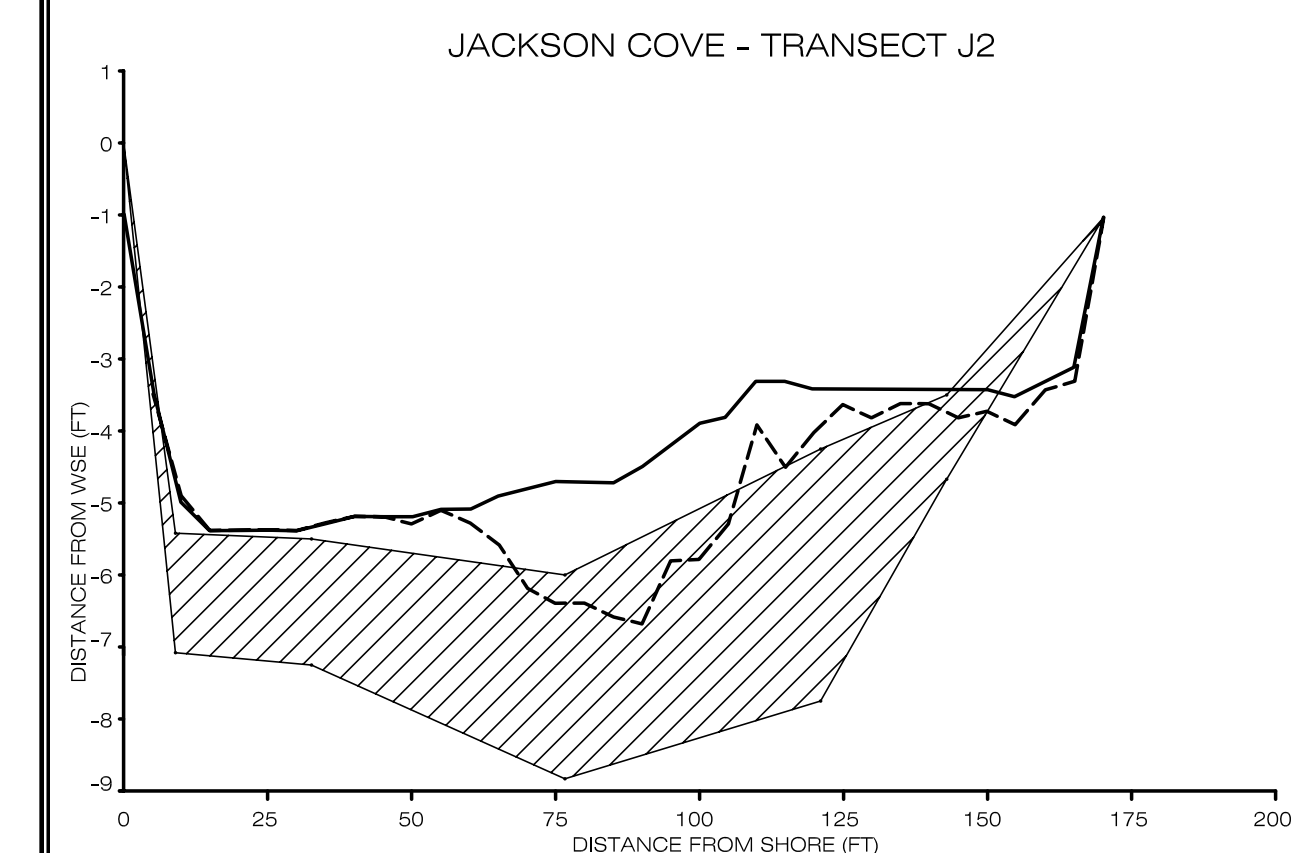
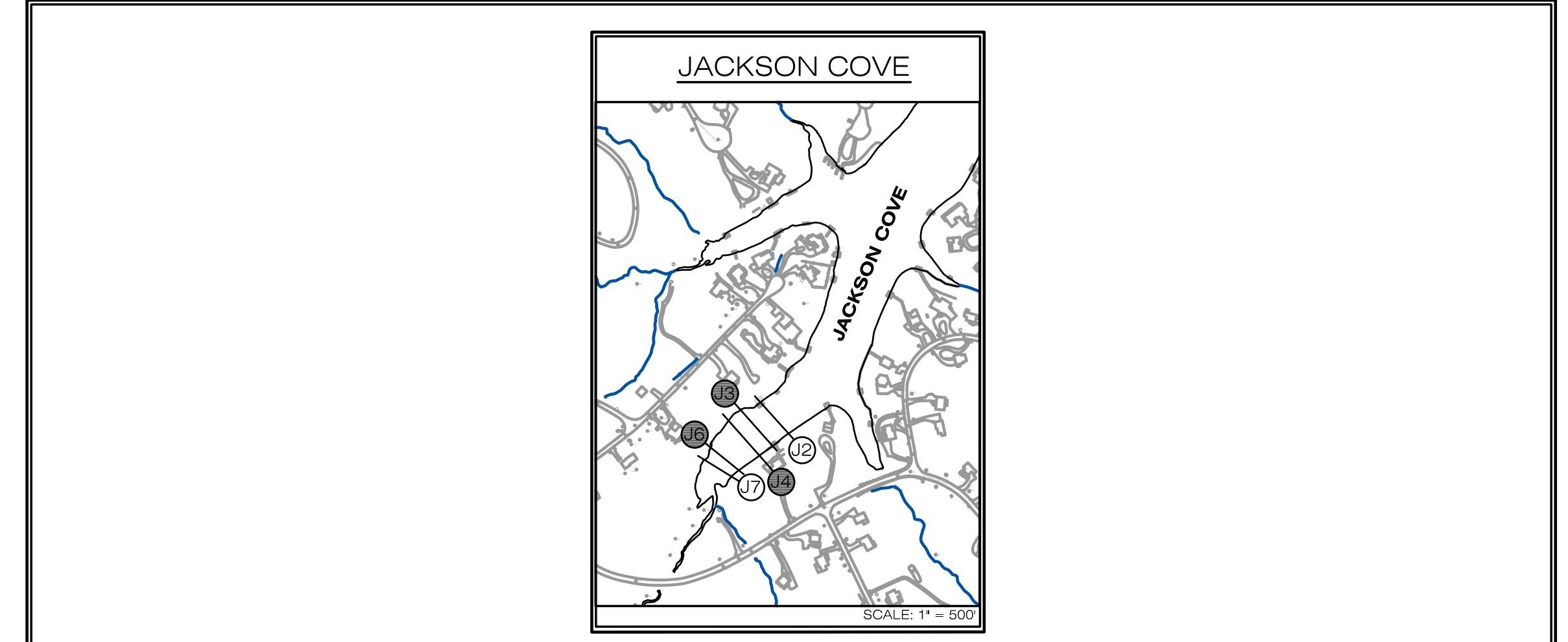
I:\2005\2056-Monticello Lake\Bathymetry\12-14-04.dwg



LEGEND

- PRE DREDGING LAKE BOTTOM 1998
- POST DREDGING LAKE BOTTOM 1998
- OBSERVED LAKE BOTTOM 2004
- OBSERVED SOFT SEDIMENT LIMIT 2004
- OBSERVED SOFT SEDIMENT LAYER 2004

NOTE:
The transects were located in the field in approximate fashion using observable landmarks and GPS instrumentation. No survey-level horizontal control was established.



DATE: OCTOBER, 2004
 JOB NUMBER: 2056
 SOURCE: BASE MAP PROVIDED BY LAKE MONTICELLO OWNERS ASSOCIATION

COVE TRANSECTS

LAKE MONTICELLO

FLUVANNA COUNTY, VIRGINIA

3000 Easter Circle
 Williamsburg, Virginia 23188
 (757) 220-6889
 7401 Beaufort Springs Drive, Suite 205
 Richmond, Virginia 23225
 (804) 267-3474
 46030 Manekin Plaza, Suite 160
 Sterling, Virginia 20166
 (703) 406-1390
 Environmental Consultants

Virginia Lake Management Company &
 Aerators Aquatics 4 Lakes N Ponds.Com
 Phone (757)591-9750
 Fax (757)873-4826
 P.O. Box 236
 VA Beach, VA 23458-0236